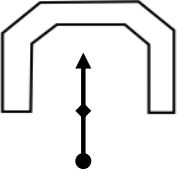
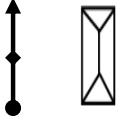
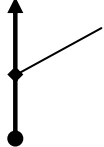
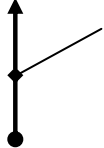
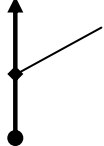
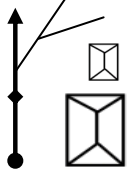
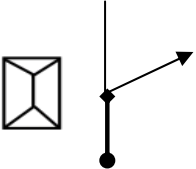

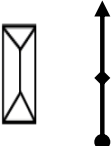
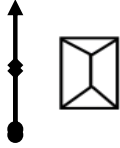


LINHA AMARELA

<p>000 000</p>		<p>PEDAGIO LINHA AMARELA RADAR DENTRO DO TÚNEL 100KM/H</p>
<p>3,11 KM 3,11 KM</p>		<p>POSTO DE ATENDIMENTO LAMSA</p>
<p>0,83 KM 3,94 KM</p>		<p>SAIDA 1A PECHINCHA/TAQUARA/TANQUE CUIDADO RADAR!!! 100KM/H</p>
<p>1,78 KM 5,72 KM</p>		<p>SAIDA 1B FREGUESIA/TANQUE/TAQUARA</p>
<p>2,09 KM 7,81 KM</p>		<p>SAIDA CIDADE DE DEUS</p>
<p>2,00 KM 9,81 KM</p>		<p>POSTO IPIRANGA (MENOR) CONCESSIONÁRA PEGEOUT (MAIOR) PEGAR SENTIDO AV DAS AMERICAS</p>
<p>3,18 KM 12,99 KM</p>		<p>CIDADE DA MUSICA PEGAR SENTIDO RECREIO</p>
<p>0,45 KM 13,44 KM</p>		<p>PEGAR PISTA CENTRAL AV DAS AMERICAS</p>
<p>1,33 KM 14,77 KM</p>		<p>SHOPPING RIO DESIGN</p>
<p>1,14 KM 15,91 KM</p>		<p>CONDOMINIO STA. MONICA JARDINS</p>